

The background of the slide is a scenic landscape featuring a calm lake in the foreground, surrounded by steep, rocky mountains. The sky is overcast, and the overall tone is somewhat muted, with a dark overlay to ensure the text is legible.

edì EDInsights

Satellite based services for the energy sector

Frano Cetinic

CEO/Co-founder



SURFACE WATER MEASUREMENTS

- Higher update frequency
- Higher granularity
- New information

SOLID – a cloud-based production and data management system

Satellite radar measurements
(Sentinel-1a/b)


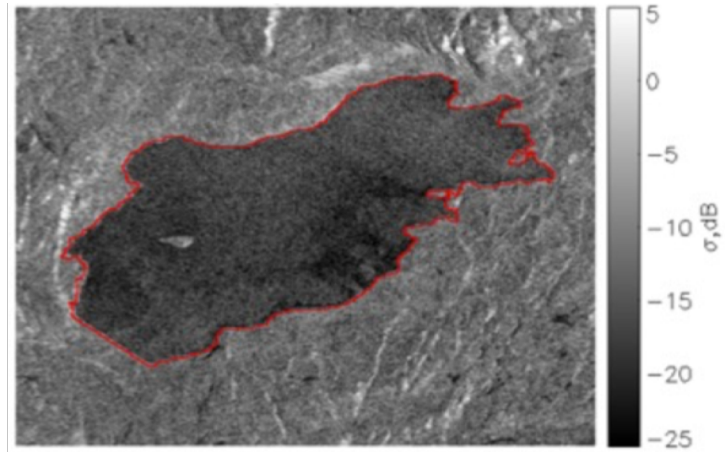


Image classification

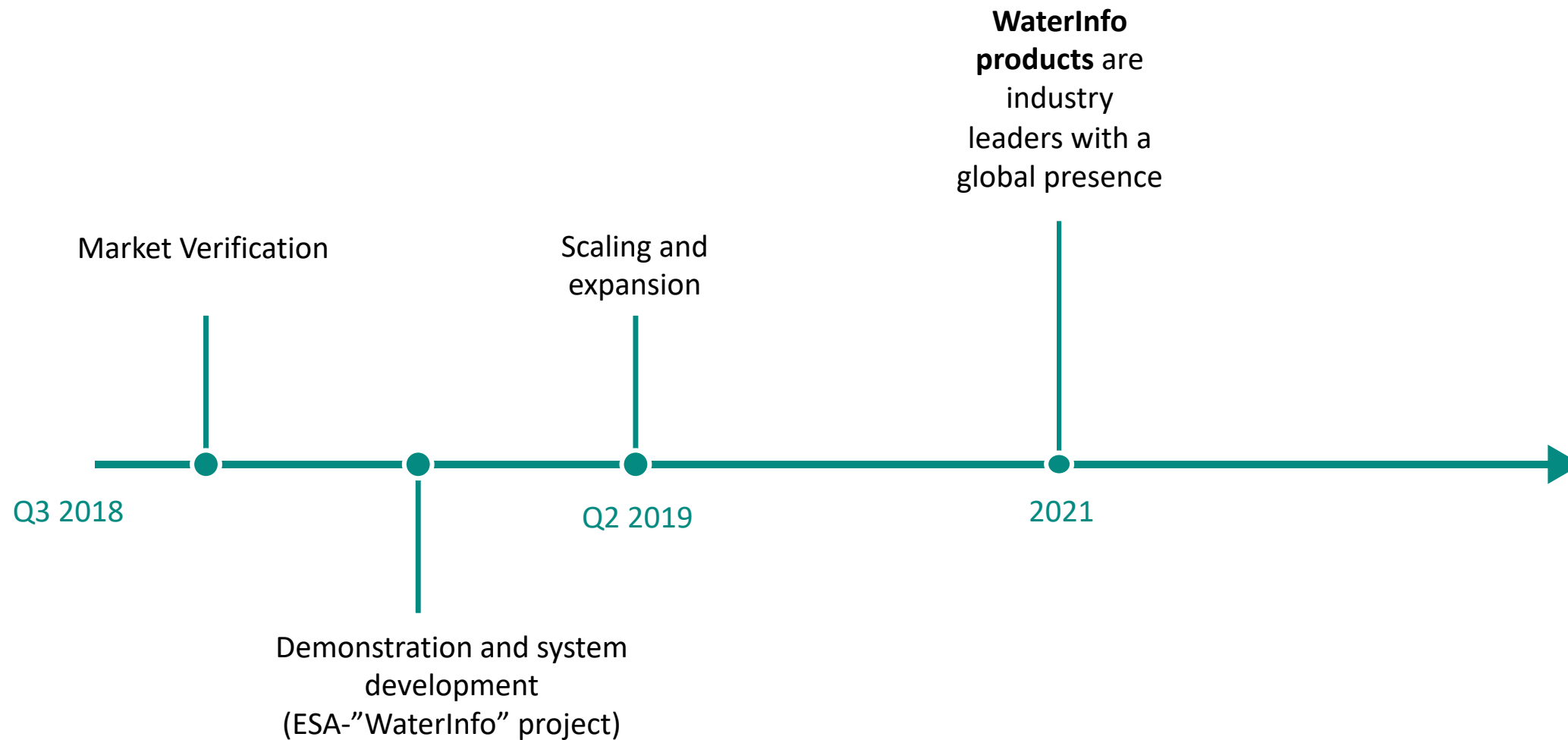


Data management



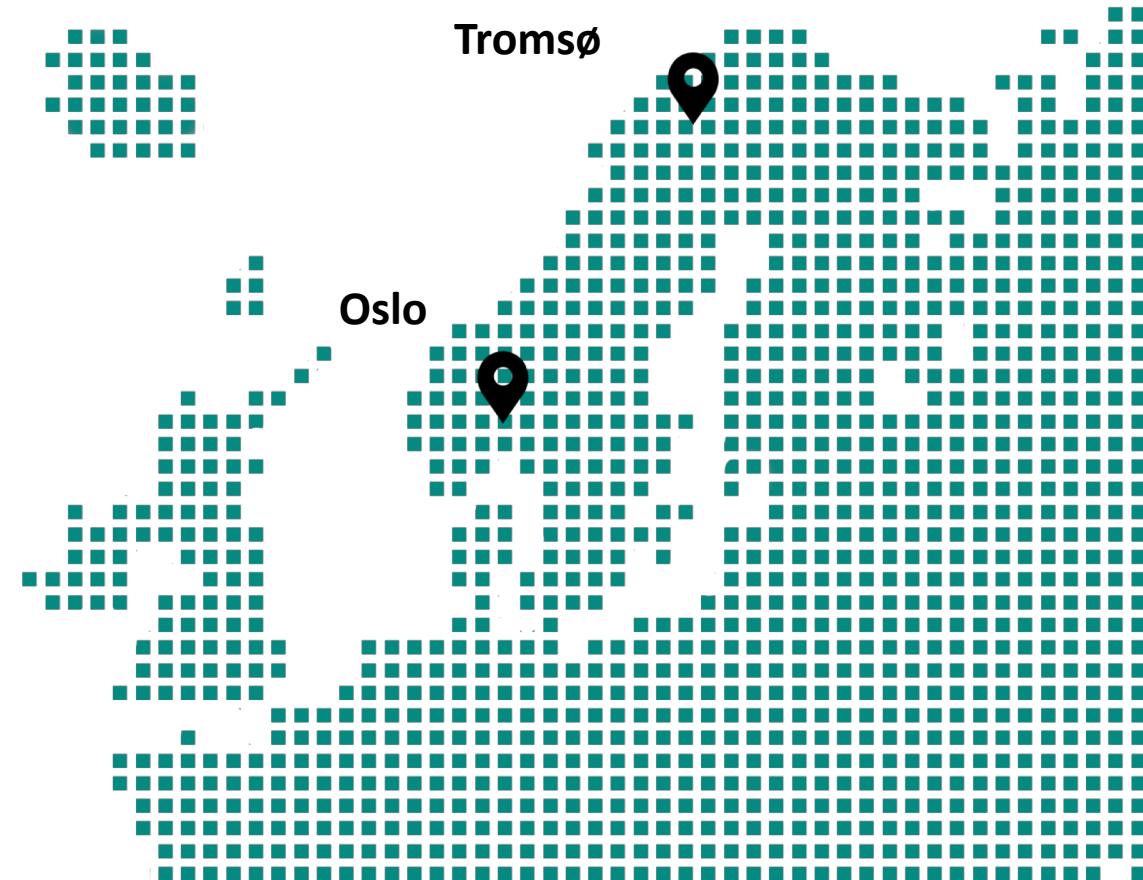
Water Products

	A	B	C
1	Date	Area (sqkm)	Water level (m)
2	20141008	9.8964	936.87
3	20141219	9.4772	937.161
4	20150804	9.5297	908.83
5	20150816	9.671	908.824
6	20150828	9.7628	930.634
7	20151015	9.9201	930.022
8	20151027	9.882	931.088
9	20151202	9.9842	931.088
10	20160604	7.618	931.31
11	20160604	7.6175	932.022
12	20160705	9.3897	932.88
13	20160705	9.3896	932.906
14	20160705	9.3403	932.912
15	20160705	9.3401	932.912



VISION: EFFICIENT MANAGEMENT OF OUR WORLDS WATER RESOURCES

- **WaterInfo products** target big pains
- **Technology trend** enables scalable business models
- **Unique, diverse and international team**



Contact Point

Frano Cetinic

CEO, EDInsights

frano@edinsights.no

(+47) 406 01 994

www.edinsights.no